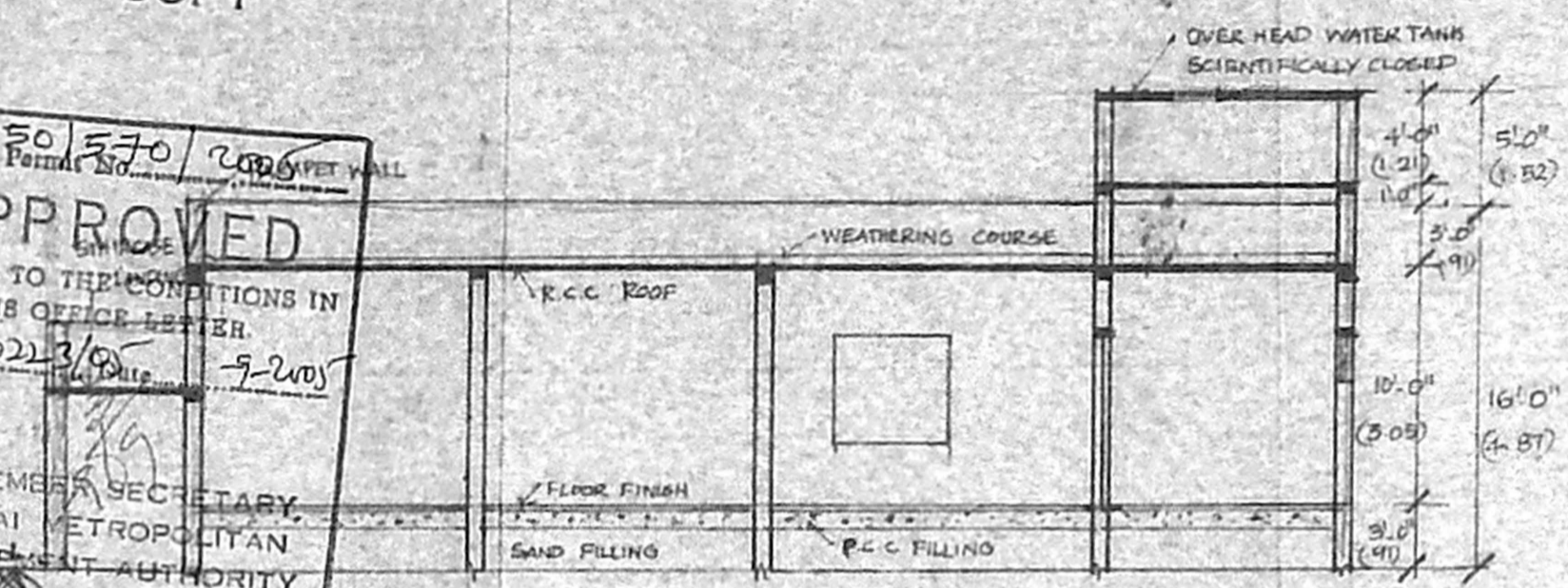


FRONT ELEVATION

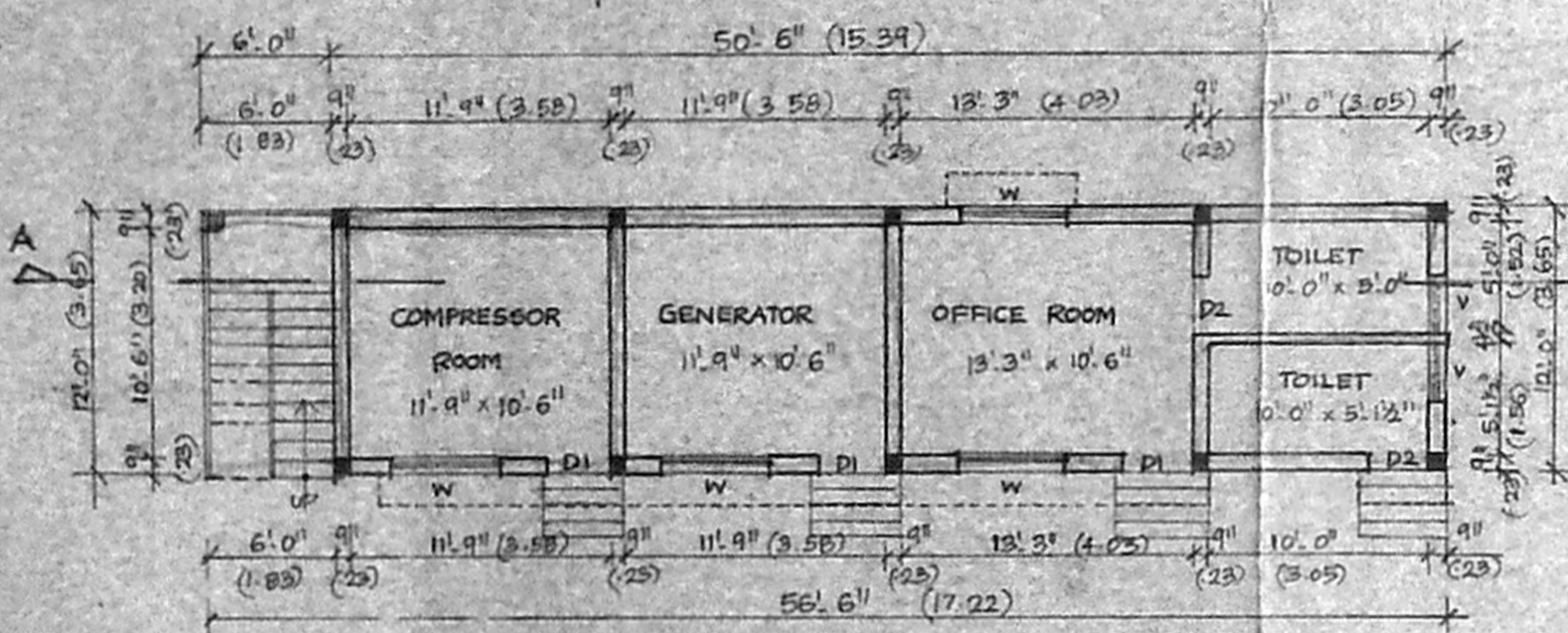
OFFICE COPY

M/50/570/2005  
 Planning Permit No. 2005  
**APPROVED**  
 SUBJECT TO THE CONDITIONS IN THIS OFFICE LETTER  
 No. 2/2022/3/9  
 9-2005  
 FOR MEMBER SECRETARY  
 CHENNAI METROPOLITAN  
 DEVELOPMENT AUTHORITY  
 CHENNAI - 600 008


28/11



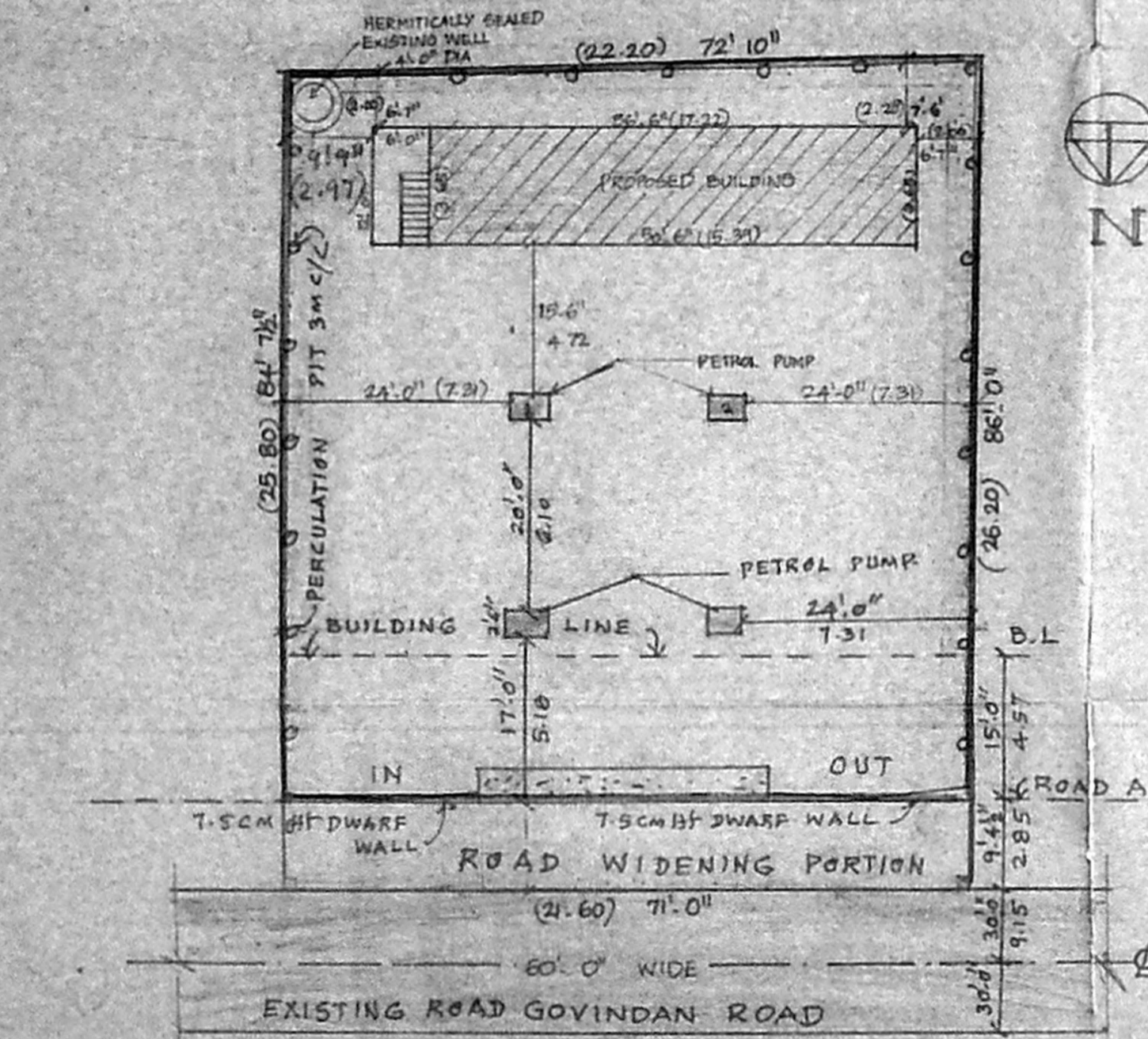
SECTION ON AA



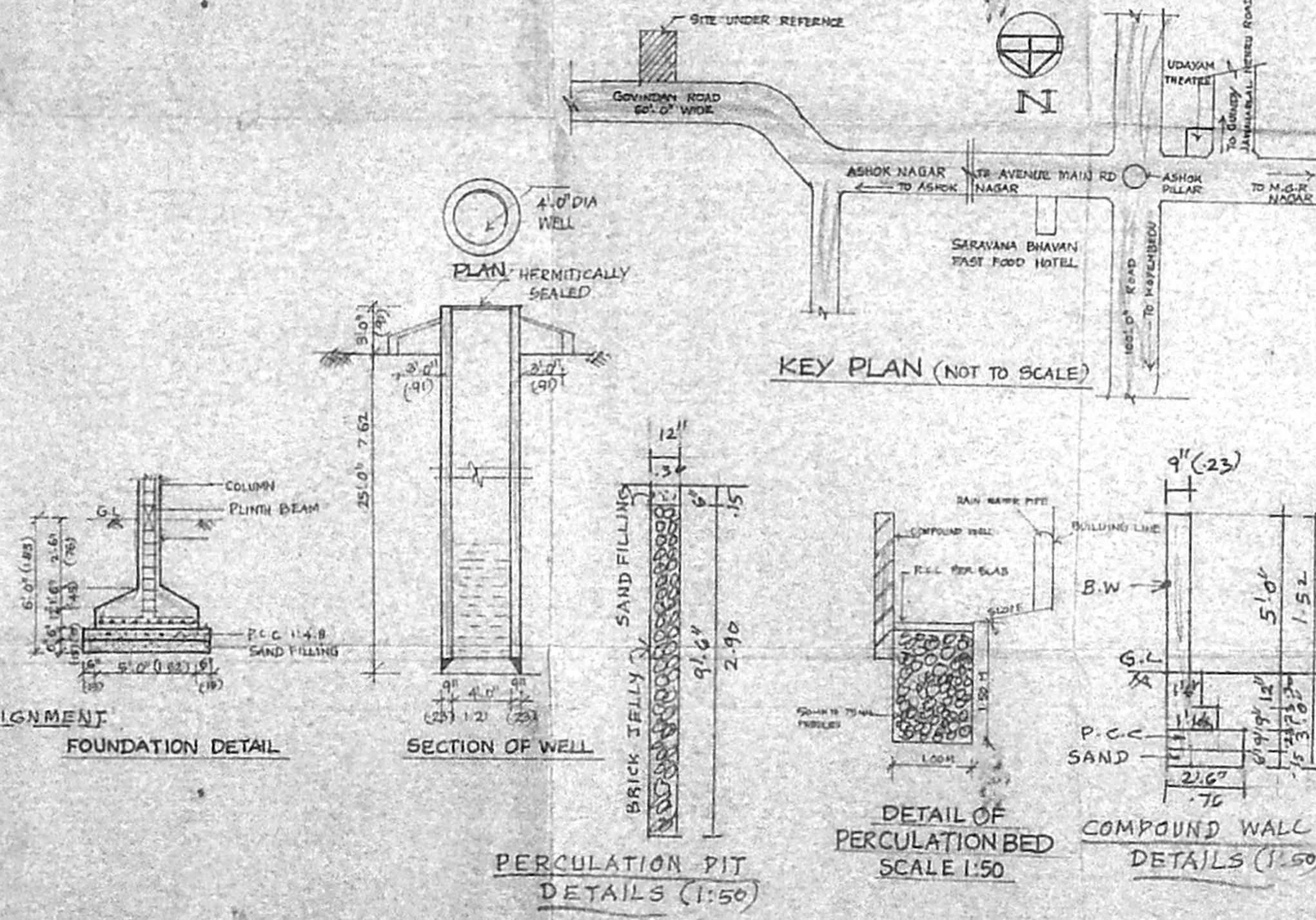
GROUND FLOOR PLAN



TERRACE FLOOR PLAN



SITE PLAN SCALE 1:200



KEY PLAN (NOT TO SCALE)

FOUNDATION DETAIL

SECTION OF WELL

PERCOLATION PIT DETAILS (1:50)

DETAIL OF PERCOLATION BED SCALE 1:50

COMPOUND WALL DETAILS (1:50)

**SPECIFICATION**

FOUNDATION WITH P.C.C 1:4:8  
 SAND FILLING FOR FOUNDATION AND BASEMENT.  
 C.C 1:2:4 FOR LINTEL, SUNSHADE, SLAB ETC.  
 BRICK WORK IN C.M.T.S USING FIRST CLASS STOCK BRICK  
 FLOORING CONCRETE 1:4:8 10CM THICK  
 FLOOR FINISHING WITH QUALITY MARRBLE  
 PLASTERING IN C.M.T.S  
 COLOUR WASHING TWO COATS OVER ONE COAT OF  
 WHITE WASHING  
 WEATHERING COURSE IN BRICK JELLY LIME CONCRETE  
 WITH A COURSE OF FLAT TILES

**SCHEDULE OF JOINERY**

D1	MAIN DOOR	3' 3" x 7' 0"	1.00 x 2.13
D2	DOOR	2' 6" x 7' 0"	0.76 x 2.13
W	ALUMINIUM WINDOW	5' 0" x 4' 6"	1.52 x 1.37
V	ALUMINIUM VENTILATOR	2' 6" x 2' 0"	0.76 x 0.61

**AREA STATEMENT**

PLOT AREA	6107.00 SFT	567.3 SQM
GROUND FLOOR AREA	678.00 SFT	62.98 SQM
PLOT COVERAGE	11.10%	
F.S.I	0.11	

**COLOUR INDEX**

PROPOSED	[Color Box]
BOUNDARY	[Color Box]
ROAD	[Color Box]

PLAN SHOWING THE PROPOSED BUILDING OF PETROL BANK AT PLOT NO 16/2, GOVINDAN ROAD, WEST MAMBALAM, CHENNAI - 600 033. T.S. NO: 28, BLOCK NO: 64, ZONE IX, DIVISION NO: 133, KODAMBAKKAM VILLAGE, MAMBALAM. GUINDY TALUK, CHENNAI DISTRICT.

SCALE 1" = 8' 0" (1:100) ALL DIMENSION ARE FEET & INCH

P. UTIY  
 S. Nalaxuan  
 P. Ramachandran  
 R. Vethan  
 K. Manjula

OWNER SIGNATURE

S. ATHINAMAN, B.E.,  
 CIVIL ENGINEER,  
 Class I, Licensed Surveyor - NO. 12  
 Corporation of Chennai  
 17, West Street, T. Nagar,  
 Chennai-17. Ph: 28150824  
 Mobile: 31038440

LICENSED SURVEYOR